


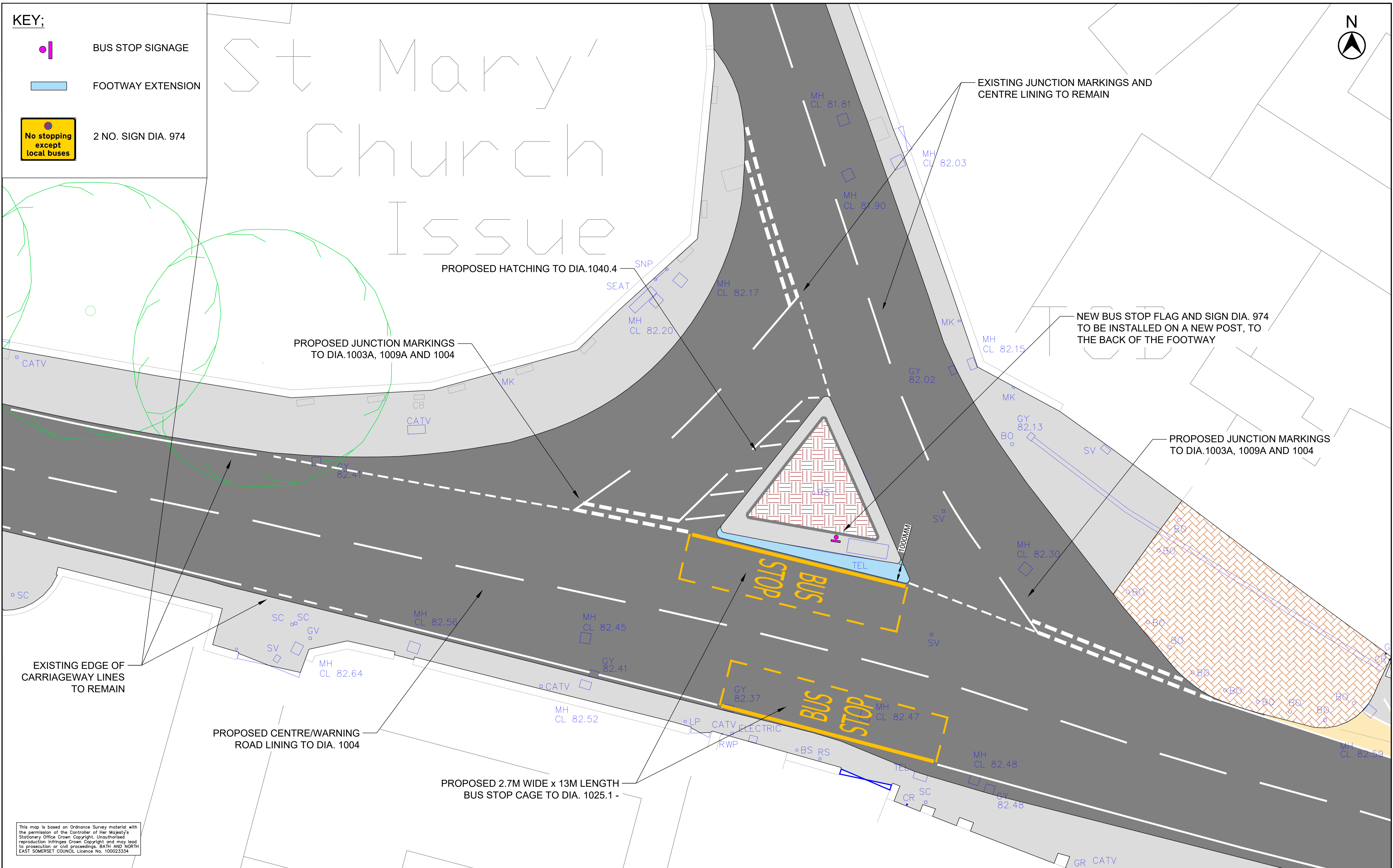


KEY;

-  BUS STOP SIGNAGE
-  FOOTWAY EXTENSION
-  2 NO. SIGN DIA. 974



St Mary's
Church
Issue



PROPOSED HATCHING TO DIA.1040.4

PROPOSED JUNCTION MARKINGS TO DIA.1003A, 1009A AND 1004

EXISTING JUNCTION MARKINGS AND CENTRE LINING TO REMAIN

NEW BUS STOP FLAG AND SIGN DIA. 974 TO BE INSTALLED ON A NEW POST, TO THE BACK OF THE FOOTWAY

PROPOSED JUNCTION MARKINGS TO DIA.1003A, 1009A AND 1004

EXISTING EDGE OF CARRIAGEWAY LINES TO REMAIN

PROPOSED CENTRE/WARNING ROAD LINING TO DIA. 1004

PROPOSED 2.7M WIDE x 13M LENGTH BUS STOP CAGE TO DIA. 1025.1 -

This map is based on Ordnance Survey material with the permission of the Controller of Her Majesty's Stationery Office Crown Copyright. Unauthorised reproduction infringes Crown Copyright and may lead to prosecution or civil proceedings. BATH AND NORTH EAST SOMERSET COUNCIL Licence No. 100023334

Bath & North East Somerset Council

CHRIS MAJOR
DIRECTOR - PLACE MANAGEMENT

PRODUCED BY
TRAFFIC MANAGEMENT

SCHEME TITLE
WEST HARTPTREE
SAFETY IMPROVEMENTS -
A368 THE STREET AND BATH ROAD

DRAWING TITLE
INSET 3A -
PROPOSED BUS STOP AND
ROAD LINING AMENDMENTS

ISSUED FOR INFORMATION

DATE DEC 23 DRAWN BY KHU APPROVED BY

SCALE 1:100 @A1 CHECKED NTE

CLIENT REF.

DRAWING No. TCN0039_001 REV.

REV.	DATE	REVISIONS	DRWN.	CHKD.	APROV.